
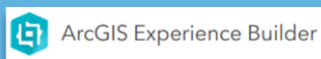





Full Stack GIS Developer Course

Job Oriented | Offline/Online/Hybrid

Duration: 12 months



KHAGOLAM

Institute of Geoinformatics

www.khagolam.com | info@khagolam.com | +91 98929 98626



Course Information

Course Title: **Diploma in Geospatial Application Development**

Duration: **12 months**

Training Modes: **Offline/Online/Hybrid | Full-time/Part-time**

Timing: **2 days a week, 4 hours a day**

Course Eligibility

- Scored more than 50% in KIG entrance exam
- Any Graduate or above from stream scored higher than 50%
- Must have good knowledge of computers
- Should own laptop at desktop for exercise, assignments and practice

Fee

Entry Level	Duration	Fee in INR
L1	12 months	1,20,000
L2	11 months	1,05,000
L3	4 months	50,000

INSTALMENTS: 5,000 on registration
40,000 - before course start
15,000 - within one month
15,000 - within three months
15,000 - Within forth months
15,000 - Within fifth months
15,000 - Within fifth months



Job Roles	Software's	Technologies
1. Trainee GIS Developer	1. ArcGIS Desktop/Pro	1. GIS
2. Junior GIS Developer	2. ArcGIS Online	2. WebGIS
3. GIS Developer	3. ArcGIS Server/Enterprise	3. C#.Net
4. ArcGIS Developer	4. ArcGIS Server JavaScript API	4. SQL
5. Open Source GIS Developer	5. Leaflet API	5. ASP.Net MVC
	6. MS Visual Studio / Code	6. GIS Programming
	7. Github	

Overview

India is emerging and developing country. Geospatial technologies highly being used in automation and web, mobile development project. This create lot of opportunities in Indian geospatial industry. This course bridge gap between university degree and industry requirement as GIS Developer role.

Participant will be learning from fundamental of GIS to advance programing of geospatial application using most demanded API in industry. This includes basic to advance programming practices and then move-over to GIS application development with either ESRI ArcGIS or Open Source GIS Development.



Modules covered and entry levels

Entry Level	Module/Fee	Contents
L1	GIS Essentials 15K – 1m	Fundamental of GIS, WebGIS & Remote Sensing
		Working with ArcGIS
L2	GIS Scripting 20K – 1m	Programming ArcGIS with Python
	Web Development 35K – 6m	HTML, CSS, JavaScript, JQuery, Bootstrap
		C#.Net
		ASP.NET MVC
		MS SQL Server
L3	Web GIS Development 50K – 2m	ArcGIS Online, ArcGIS Server/ Enterprise, ArcGIS Story Maps
		ArcGIS JavaScript SDK API, ArcGIS Experience Builder, ArcGIS Dashboard
	Project Work 0K – 2m	Full Stack Project Work



How to Apply

Step 1: register at: <https://www.khagolam.com/home/register>

Step 2: Check mail for course & bank details

Step 3: Transfer payment & share transaction receipt on What's App

Step 4: You will receive registration confirmation, by SMS/Call/Whats App.

REGISTRATION SHALL CLOSE 4 DAYS BEFORE THE START DATE. SPOT REGISTRATIONS ARE NOT ALLOWED.

FAQ's:

Q: Does fees include accommodation and food?

A: No. but we can help you to get the nearest accommodation.




Why Khagolam:

- Specialize institute for geospatial technologies
- Job oriented curriculum
- Comprehensive training material
- 100% placement assistance
- Professional Trainers
- Exposure to live projects
- Flexible timings
- Exposure to 3D GIS
- Practice, aptitude and interview rounds
- e-library facility



Khagolam Institute of Geoinformatics

Mumbai | Pune

 **+91 989299 8626**

info@khagolam.com | www.khagolam.com

Be in touch @   

